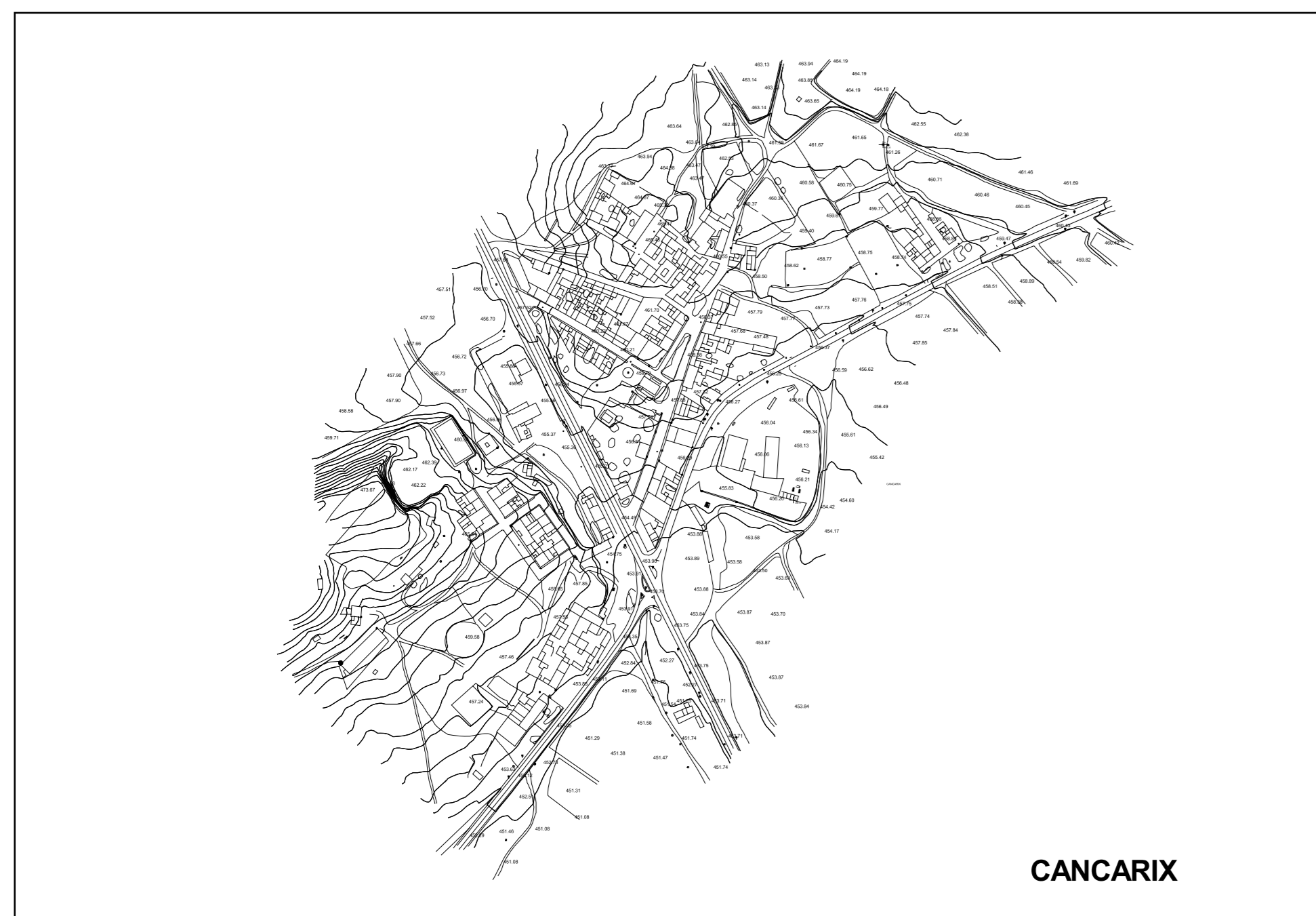
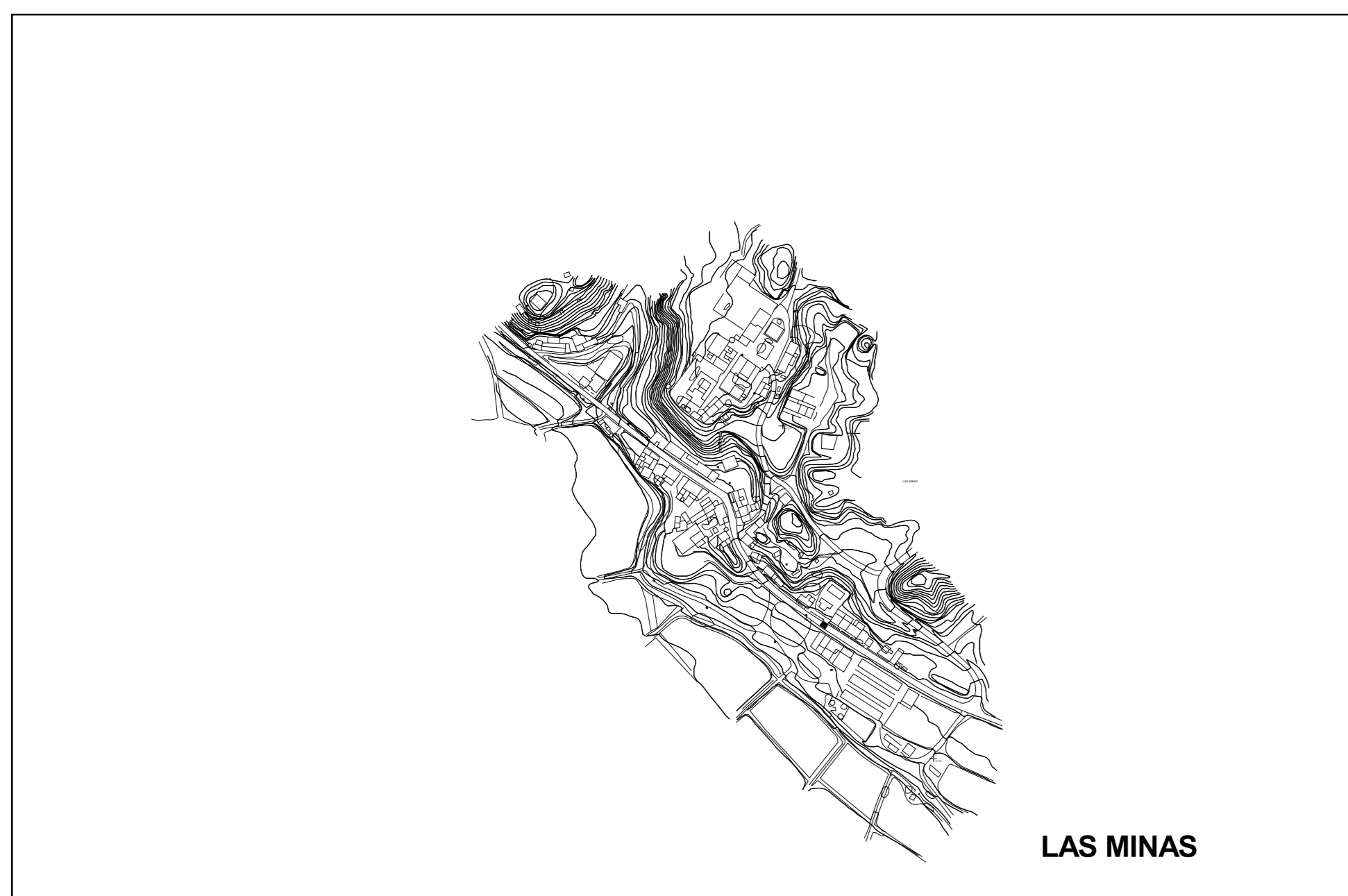




AGRA



CANCARIX



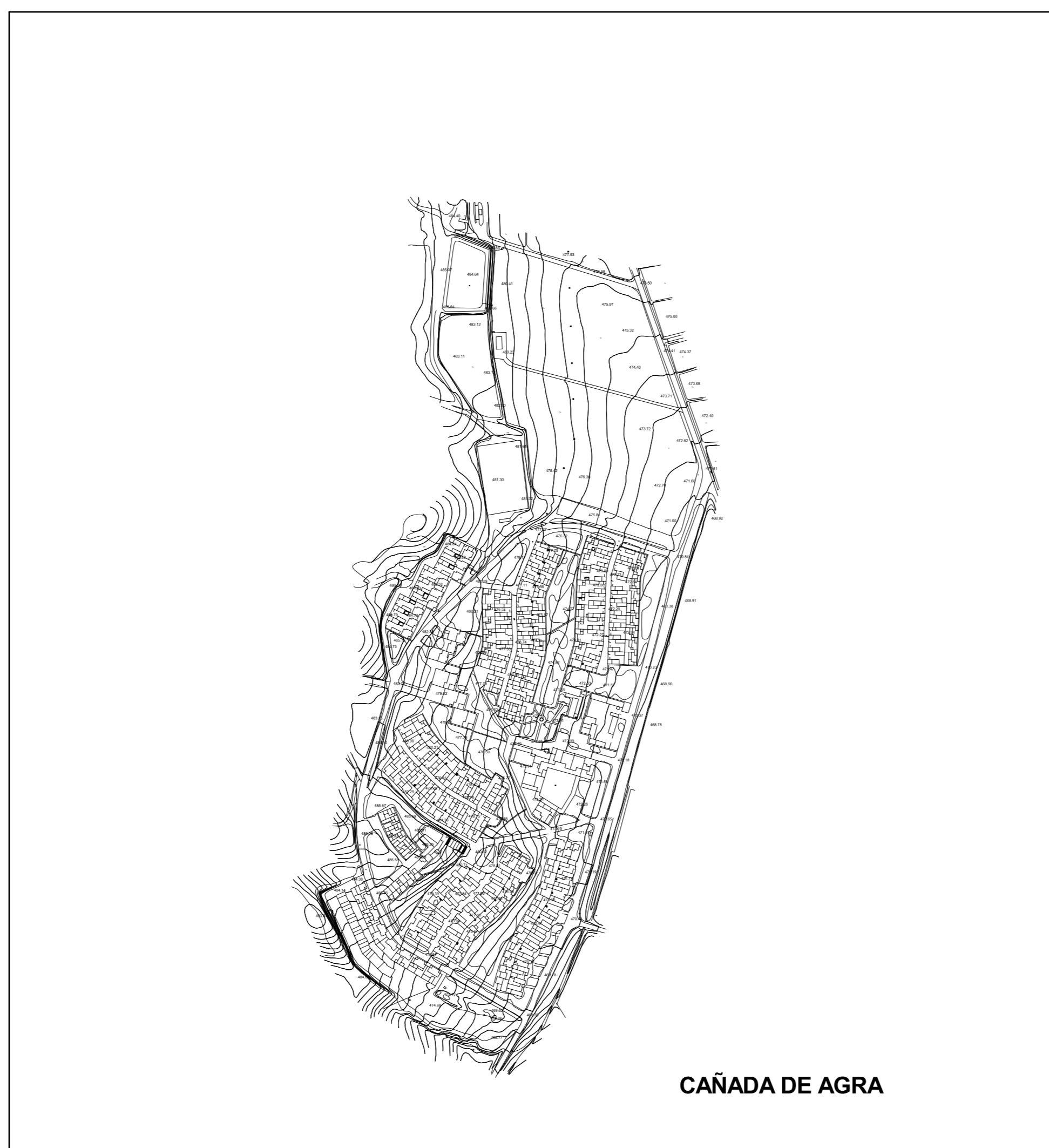
LAS MINAS



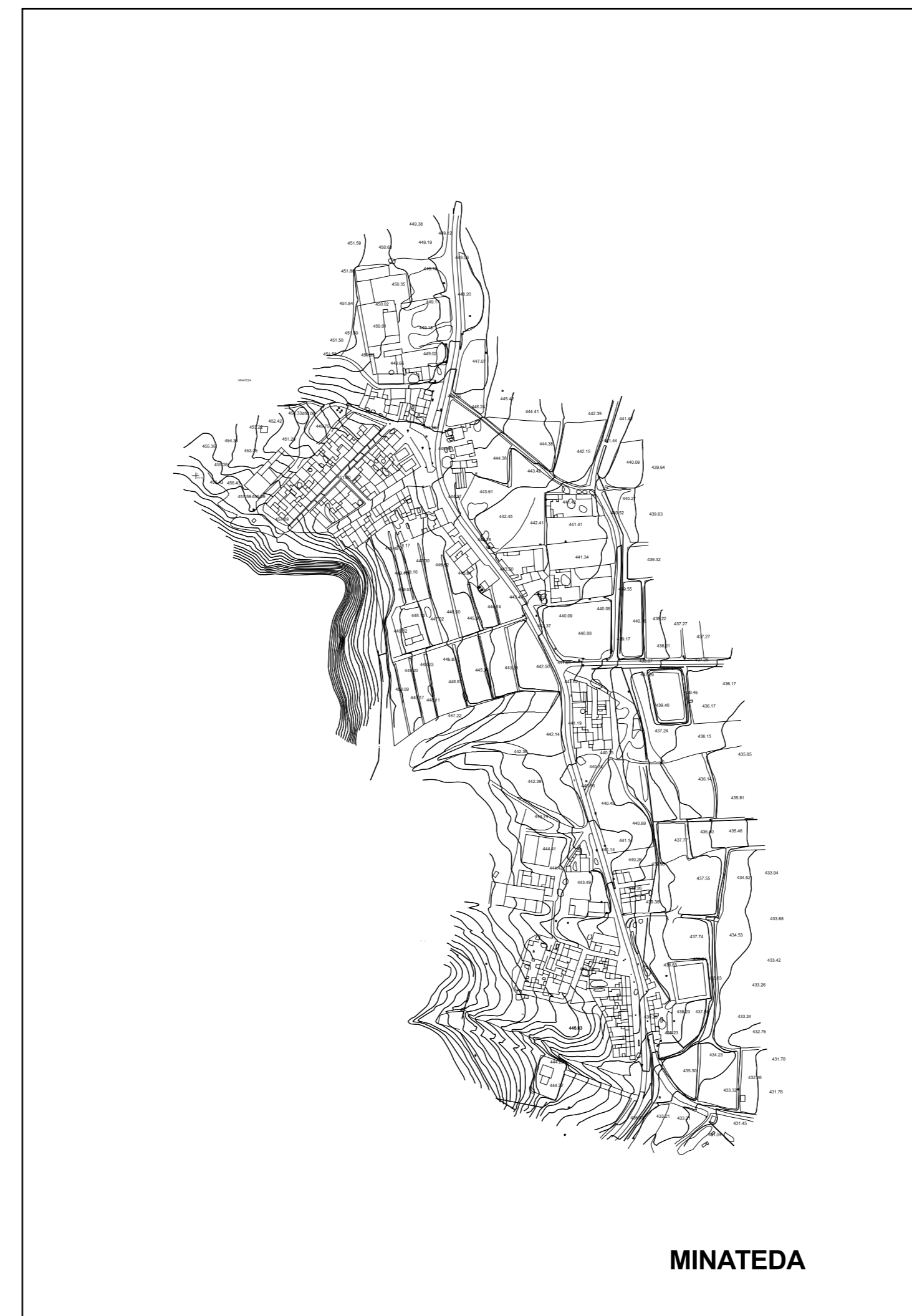
MINGOGIL



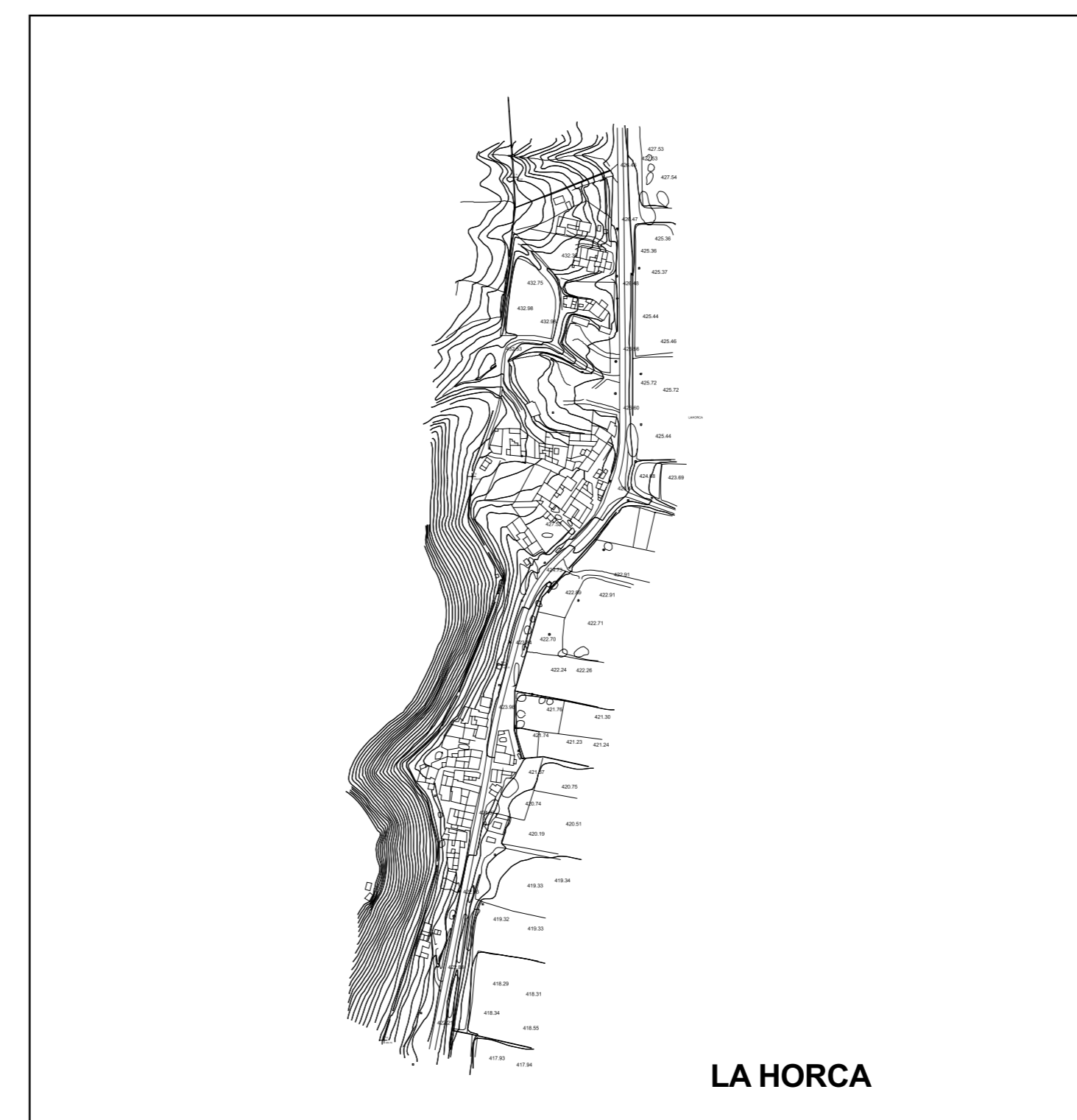
AGRAMÓN



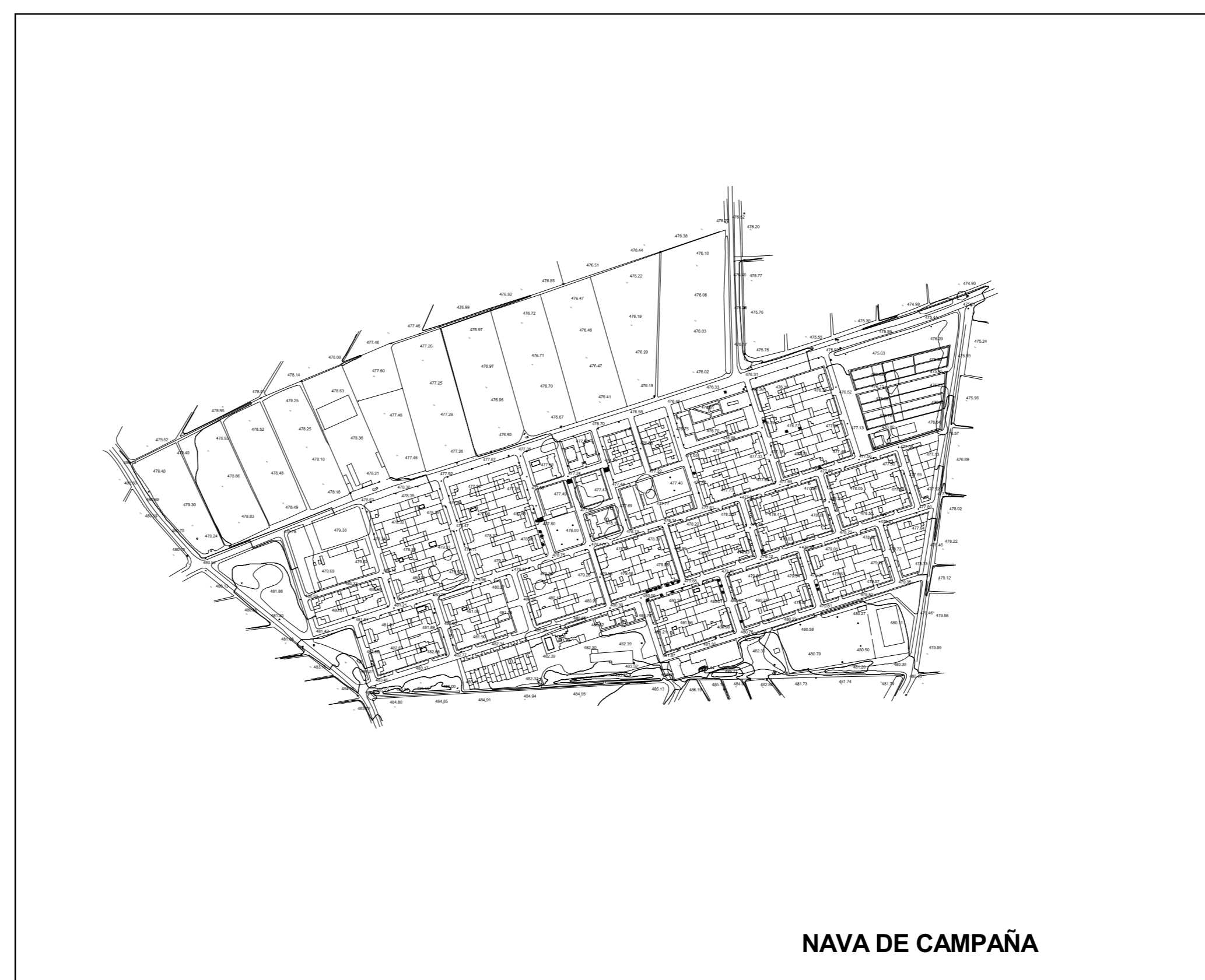
CAÑADA DE AGRA



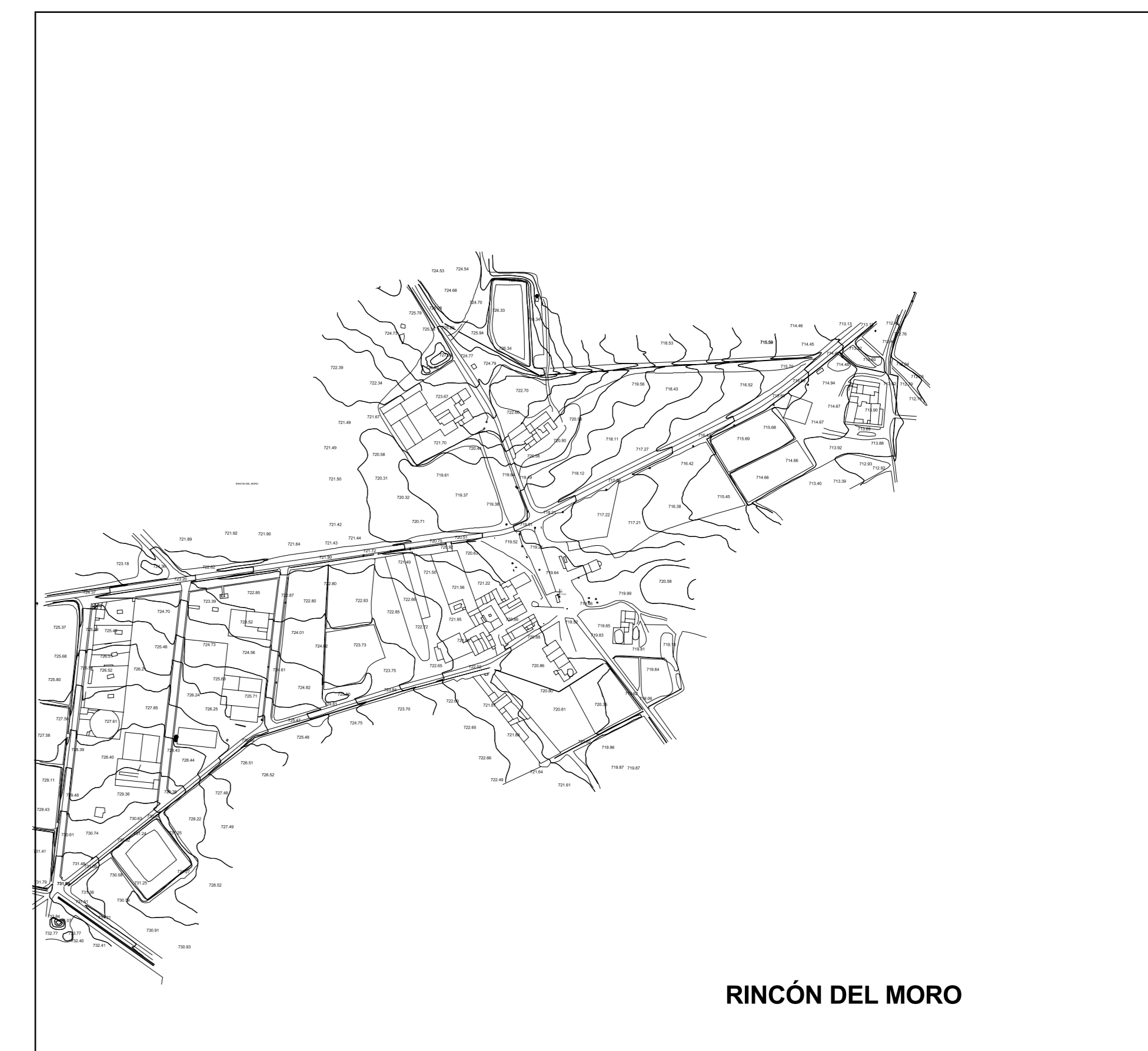
MINATEDA



LA HORCA




NAVA DE CAMPAÑA



RINCÓN DEL MORO

TEXTO REFUNDIDO. ENERO 2010

	AYUNTAMIENTO DE HELLÍN			NUM. HOJA
	PLAN DE ORDENACION MUNICIPAL			
				NÚCLEOS
NUM. EXPEDIENTE: 22/2008	CARTOGRAFIA: CARDIVAL S.L.	FECHA: Septiembre 2008		
TRAZADO: info5-topografia.apr	SERIE: Información	ESCALA: 1/5000		NUM. PLANO INF 04
		TOPOGRAFÍA		
APROBACIÓN INICIAL		APROBACIÓN DEFINITIVA		NUM. ORDEN 16